


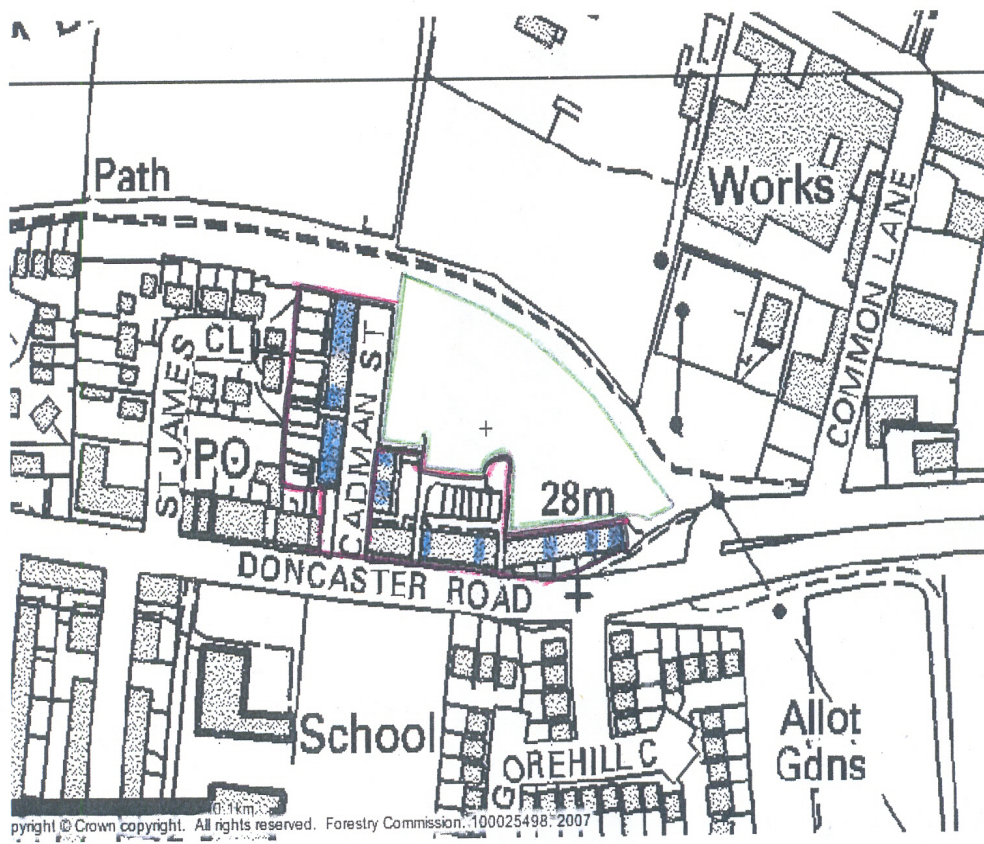


# APPENDIX 1

-  Manvers Green Boundary
-  Neighbourhood Boundary
-  Questionnaire Respondents



Map A